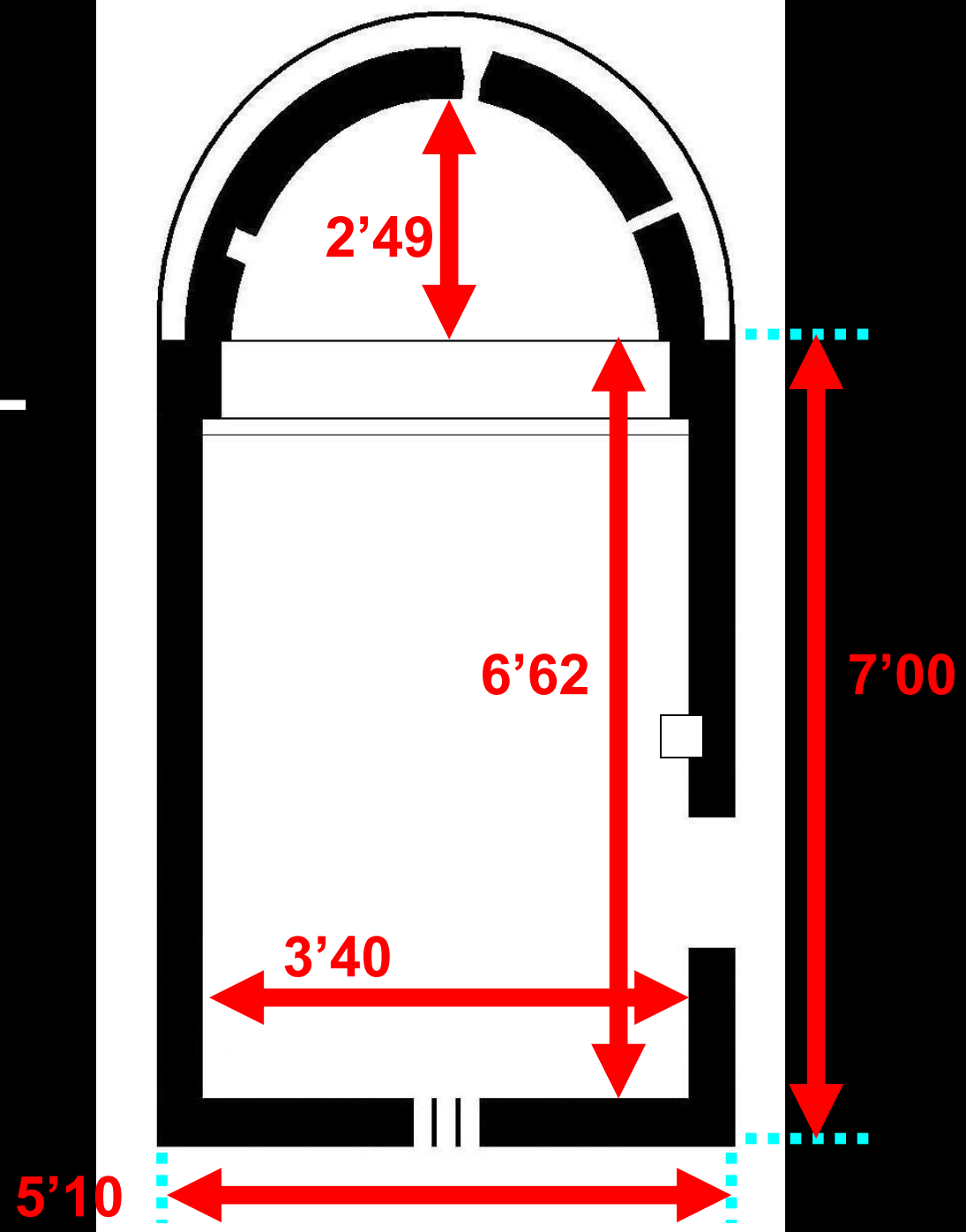


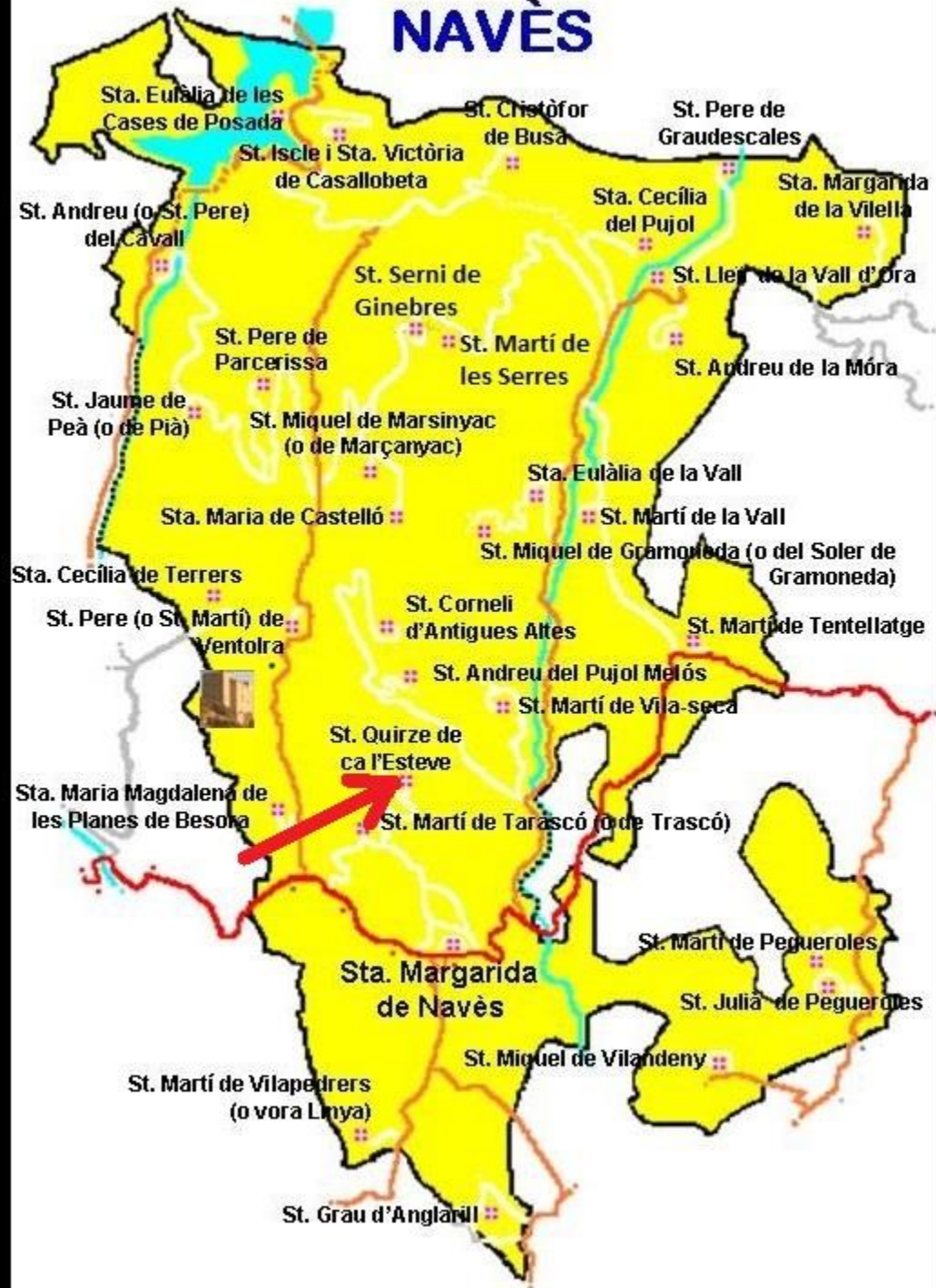
St. QUIRZE de Ca l'ESTEVE

(NAVÈS)

metres



NAVÈS















Segons 'Catalunya Romànica', 1987



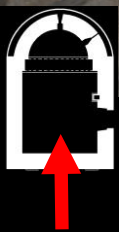


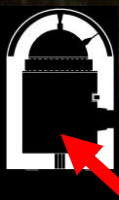


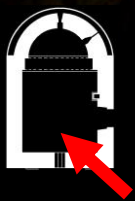







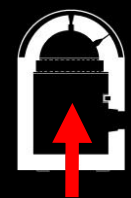










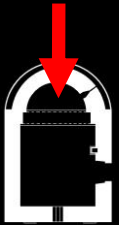




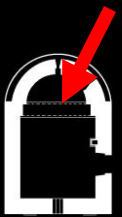
Segons 'Catalunya Romànica', 1987
















Image © 2013 DigitalGlobe

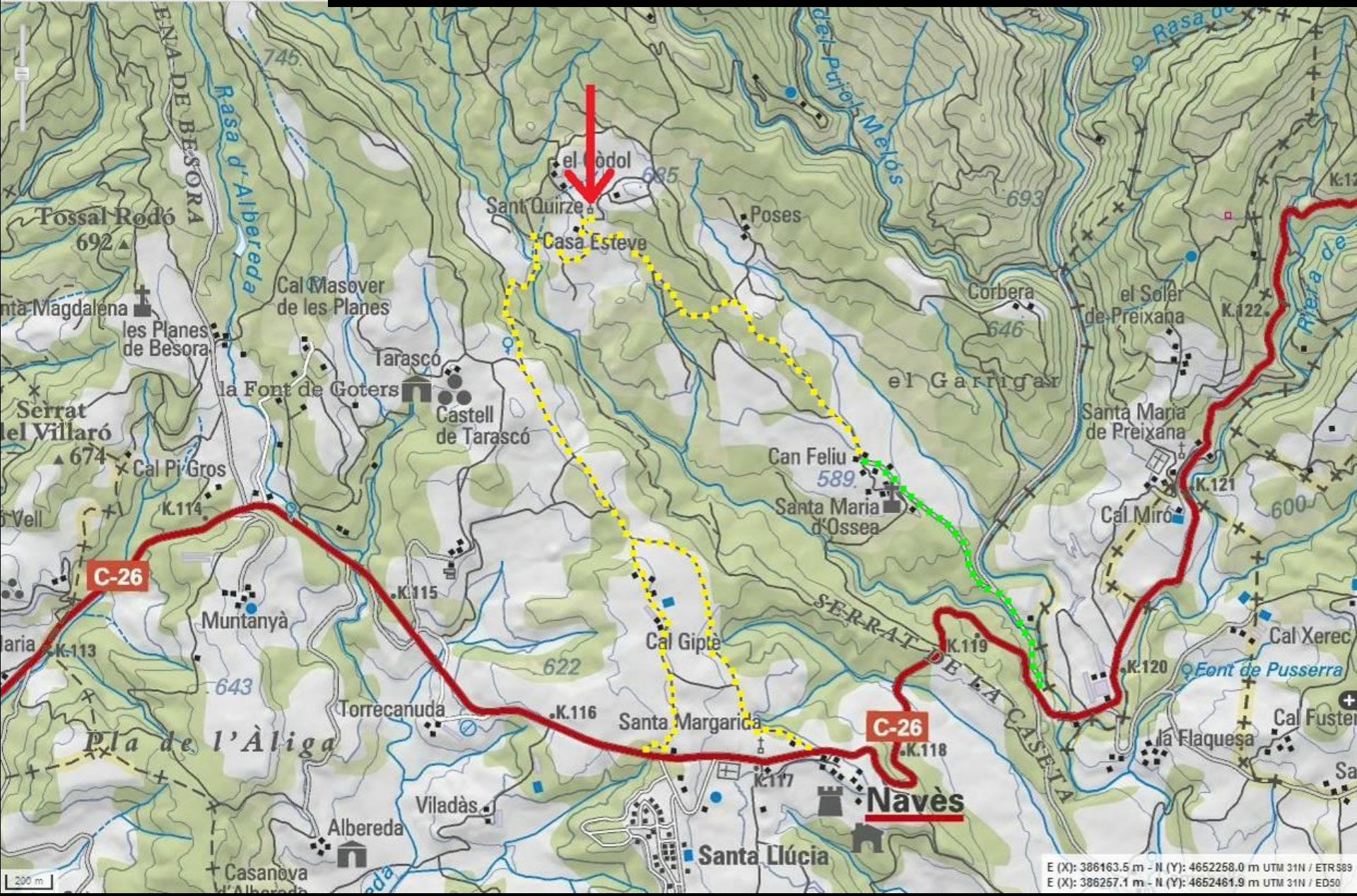
Google earth

Fecha de las imágenes: 7/25/2010 42°00'52.37" N 1°37'29.67" E elev. 659 m

E (X): 386141.0 m - N (Y): 4652305.0 m - H: 659.1 m UTM 31N / ETRS89
E (X): 386234.6 m - N (Y): 4652508.9 m - H: 659.1 m UTM 31N / ED50

10 m

Vehicle de carretera amb un mínim de compte



FI DE LA PRESENTACIÓ

Sortiu amb ESC